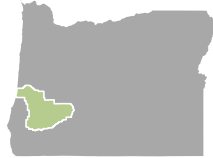




Total population  
**111,322**

Total land area  
**5,133 mi<sup>2</sup>**

Rural population  
**40%**



Net migration, 2020-2021  
(per 1,000 population)  
**23**

Public land **52%**      Developed land **3%**

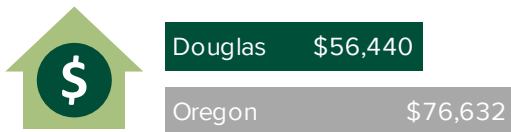


★ County seat  
○ Largest community

## FEDERALLY RECOGNIZED TRIBES



## MEDIAN HOUSEHOLD INCOME



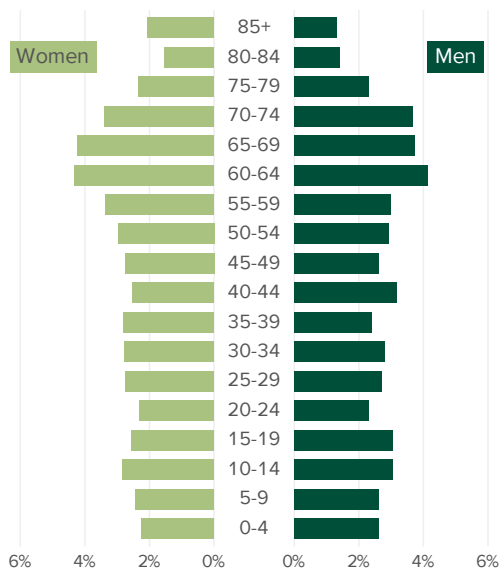
## HOUSEHOLDS IN FINANCIAL HARDSHIP



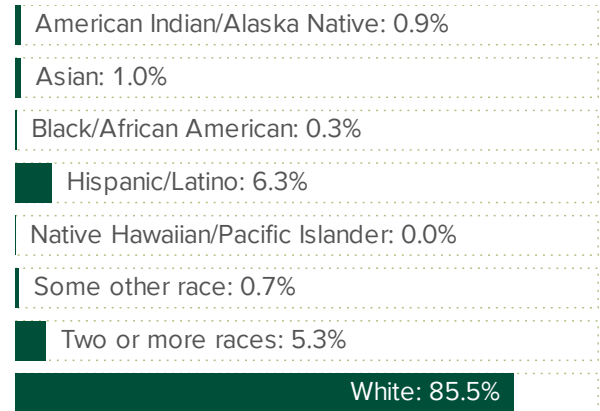
## LIFE EXPECTANCY



## POPULATION BY AGE



## POPULATION BY RACE/ETHNICITY



## TOP EMPLOYMENT INDUSTRIES





### Community

	DOUGLAS	OREGON	RURAL	URBAN
Food insecurity	12.0%	10.5%		
Child poverty*	19.2%	13.5%	12.5%	13.8%
Foster care rate (per 1,000 pop.)	11.0	6.1	8.2	5.5
Index crime (per 1,000 pop.)	26.2	33.1	23.5	35.8
Voter participation	64.2%	66.9%		



### Education

3rd grade reading	28.6%	39.4%	35.4%	40.7%
5th grade math	20.5%	30.7%	25.8%	32.3%
9th grade on track	82.7%	83.6%	80.8%	84.5%
5-year high school graduation rate	76.7%	83.8%	82.0%	85.0%
4-year college degree or greater	18.9%	35.5%	25.9%	39.6%



### Economy

Unemployment rate	5.3%	3.9%		
Labor force participation rate	50.2%	62.4%	54.7%	65.5%
Job growth (per 1,000 pop.)	7.5	25.5	10.8	29.9
Property tax (per person)	\$1,025	\$1,862	\$1,437	\$1,983
Rent costs (1 bedroom/1 bath)	\$876			



### Health

Low weight births	8.0%	7.1%	7.5%	7.0%
Vaccination rate, 2-year-olds	67.0%	68.6%		
Good or better health	82.2%	83.8%		
Mental health (pop. per provider)	259	148		
Tobacco use	28.4%	24.0%		



### Infrastructure

Broadband availability	92.7%	90.5%		
Child care (slots per 100 children)	13.6	18.4	15.2	19.4
Electric vehicle charging stations	120	2,979	830	2,149
Mobile homes	19.0%	7.4%	15.3%	3.9%
Vehicle miles traveled (per capita)	10,352	5,119	8,656	4,110

\* Interpret with caution for small counties (population under 10,000).